

LEGEND:

- RAISED CYCLEWAY
- BUS LANE
- FOOTWAY
- TREE TO BE REMOVED
- PUBLIC REALM /PLANTING
- EXISTING VERGE
- PLANTING OR PARKING
- EXISTING FOOTWAY
- ADVISORY CYCLE LANE
- RAISED ACCESS JUNCTION
- SHARED USE AREA AT BUS STOP/CROSSING
- PROPOSED TREE
- BUS STOP CAGE
- BUS SHELTER



File Name: L:\70012012 - Milton Road & Histon Road Models and Drawings\Development\AUTOCAD\GA General Arrangement\70012012-GA-101-108.dwg
Log: Westgarth, George
Plot Date: 19/05/2016 17:03:00

Rev	Date	Description	By	Chk	App
A	20/04/16	ISSUED FOR REVIEW	GW	AKM	DP

Notes:

- ASLs to be 5m deep
- All bus stops to be fully accessible
- 'Unallocated land within highways boundary': indicates additional width beyond standard section profile - opportunity to widen footway/retain existing verge, where applicable
- Widths as per standard section profile unless otherwise stated

5. Refer to Stage 2 report for precedent examples:
 a) Two-stage right-turn
 b) Shared-use areas
 c) Bus gate
 d) Tiger crossing
 e) On-demand cycle signal stage
 f) Raised cycleway

WSP **PARSONS BRINCKERHOFF**

6 Devonshire Square
London
EC2M 4YE

Tel: 44-(0)20-7337-1700
Fax: 44-(0)20-7337-1701

Cambridgeshire County Council

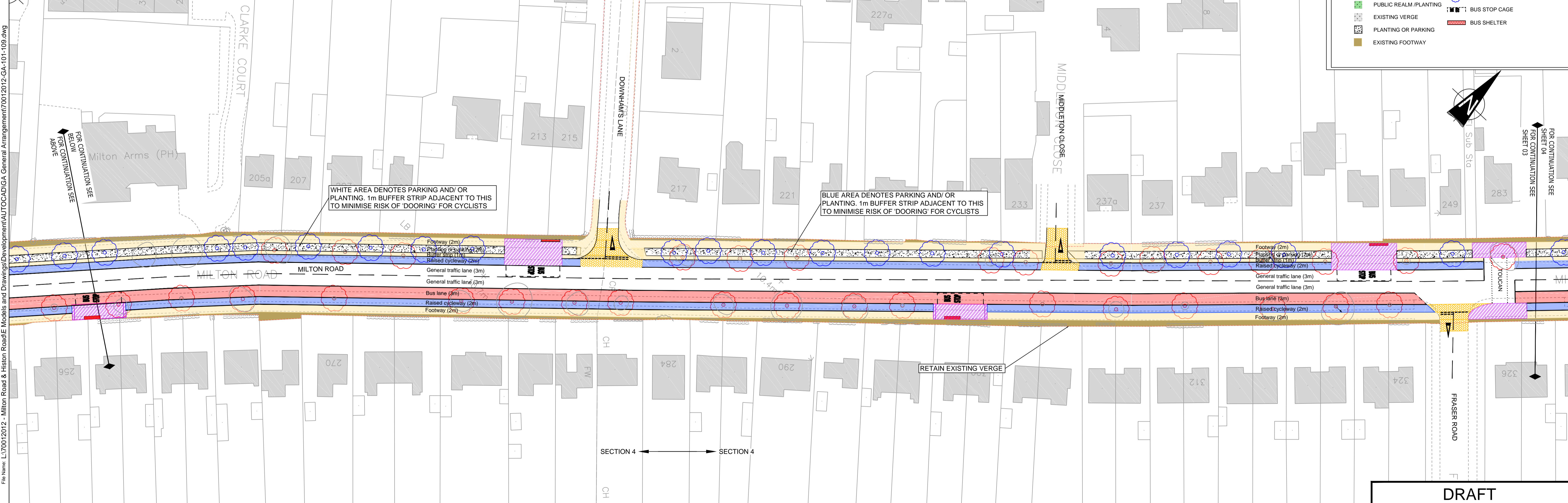
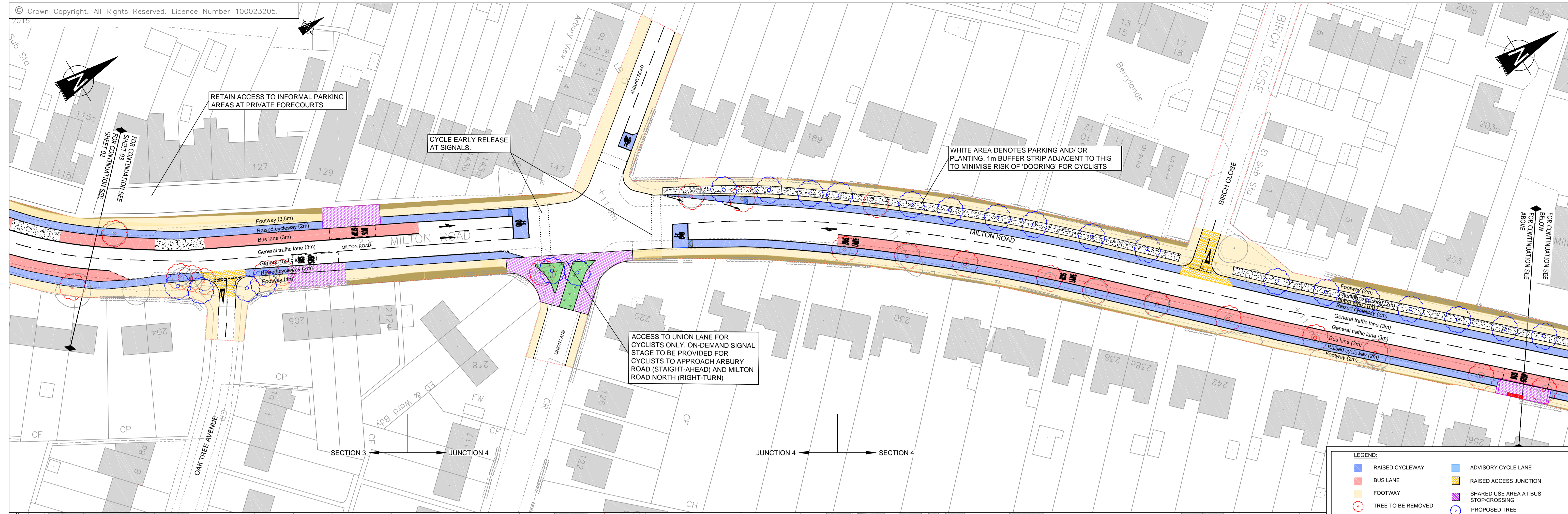
Client: **MILTON ROAD CORRIDOR IMPROVEMENT SCHEME**

Title: **DO-SOMETHING OPTION-OUTLINE DESIGN**

DRAFT

Drawn: GW	Checked: DP
Designed: AKM	Approved: DP
Date: 20/04/2016	Scale: 1:500 @ A1
Project Number: 70012012-GA-102	Sheet: 1 OF 5
70012012-GA-102	70012012-GA-102
	A

© Copyright WSP | Parsons Brinckerhoff



Rev	Date	Description	By	Chk	App
A	20/04/16	ISSUED FOR REVIEW	GW	AKM	DP

- Notes:
- ASLs to be 5m deep
 - All bus stops to be fully accessible
 - 'Unallocated land within highways boundary': indicates additional width beyond standard section profile - opportunity to widen footway/retain existing verge, where applicable
 - Widths as per standard section profile unless otherwise stated
5. Refer to Stage 2 report for precedent examples:
- Two-stage right-turn
 - Shared-use areas
 - Bus gate
 - Tiger crossing
 - On-demand cycle signal stage
 - Raised cycleway

WSP | **PARSONS BRINCKERHOFF**

6 Devonshire Square
London
EC2M 4YE

Tel: 44-(0)20-7337-1700
Fax: 44-(0)20-7337-1701

Client:

Cambridgeshire County Council

Site/Project:

MILTON ROAD CORRIDOR IMPROVEMENT SCHEME

Title:

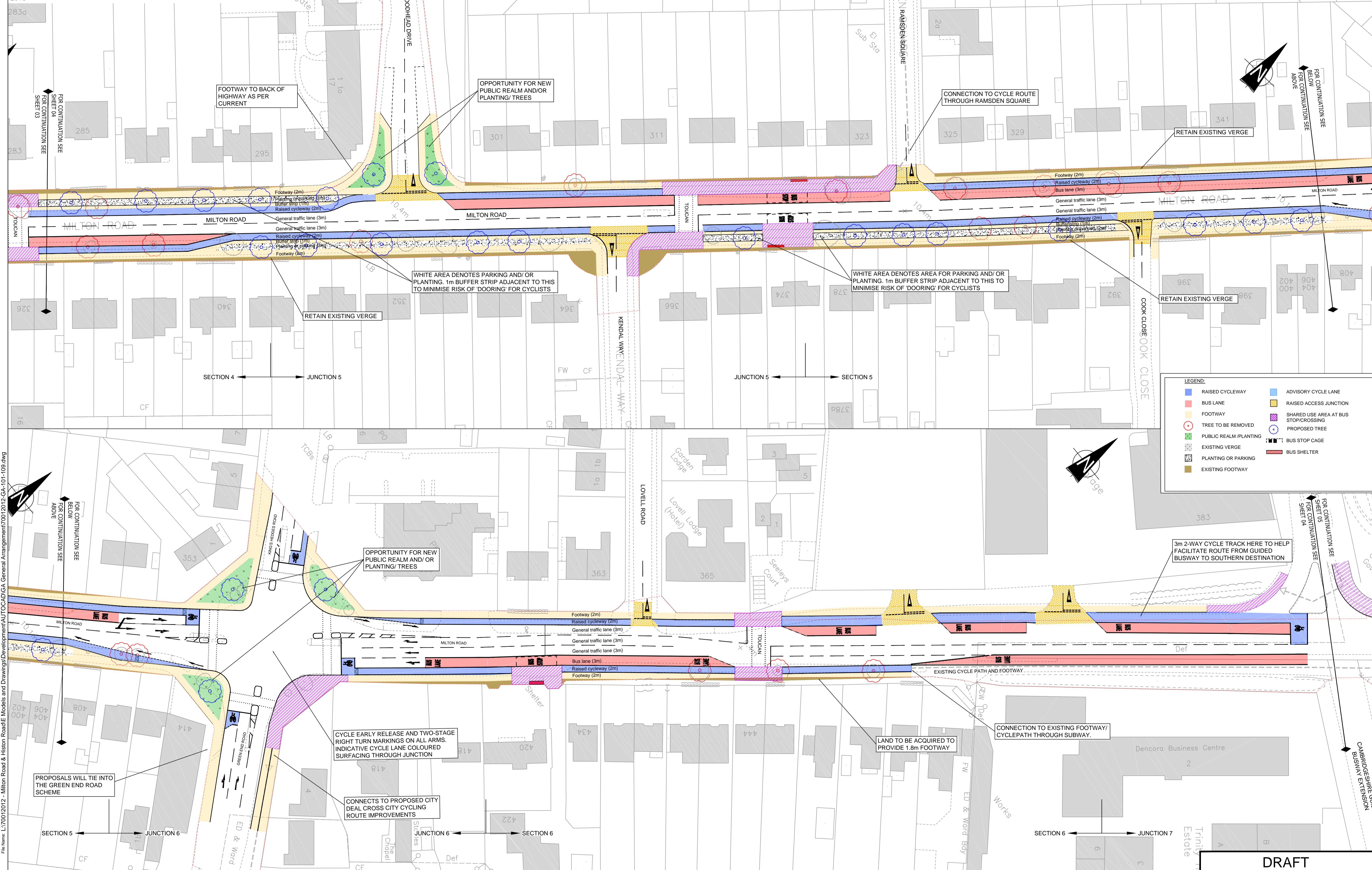
DO-SOMETHING OPTION-OUTLINE DESIGN

DRAFT

Drawn: GW	Checked: DP
Designed: AKM	Approved: DP
Date: 20/04/2016	Scale: 1:500 @ A1
Sheet: 3 OF 5	Revision:
Project Number: 70012012-GA-104	Drawing Number: 70012012-GA-104
	Revision: A

© Copyright WSP | Parsons Brinckerhoff

File Name: L:\70012012 - Milton Road & Histon Road E Models and Drawings\Development\JUTC\ADD\GA General Arrangement\70012012-GA-101-108.dwg
Log: Westgarth, George
Plot Date: 19/05/2016 17:03:36



File Name: L:\70012012 - Milton Road & Histon Road & Histon Road E Models and Drawings\Development\JUT\DCAD\GA General Arrangement\70012012-GA-101-108.dwg
 Log: Westgarth, George
 Plot Date: 19/05/2016 17:03:53

Rev	Date	Description	By	Chk	App
A	20/04/16	ISSUED FOR REVIEW	GW	AKM	DP

- Notes:
- ASLs to be 5m deep
 - All bus stops to be fully accessible
 - 'Unallocated land within highways boundary': indicates additional width beyond standard section profile - opportunity to widen footway/retain existing verge, where applicable
 - Widths as per standard section profile unless otherwise stated
 - Refer to Stage 2 report for precedent examples:
 - Two-stage right-turn
 - Shared-use areas
 - Bus gate
 - Tiger crossing
 - On-demand cycle signal stage
 - Raised cycleway

6 Devonshire Square
London
EC2M 4YE

Tel: 44-(0)20-7337-1700
Fax: 44-(0)20-7337-1701

Cambridgeshire
County Council

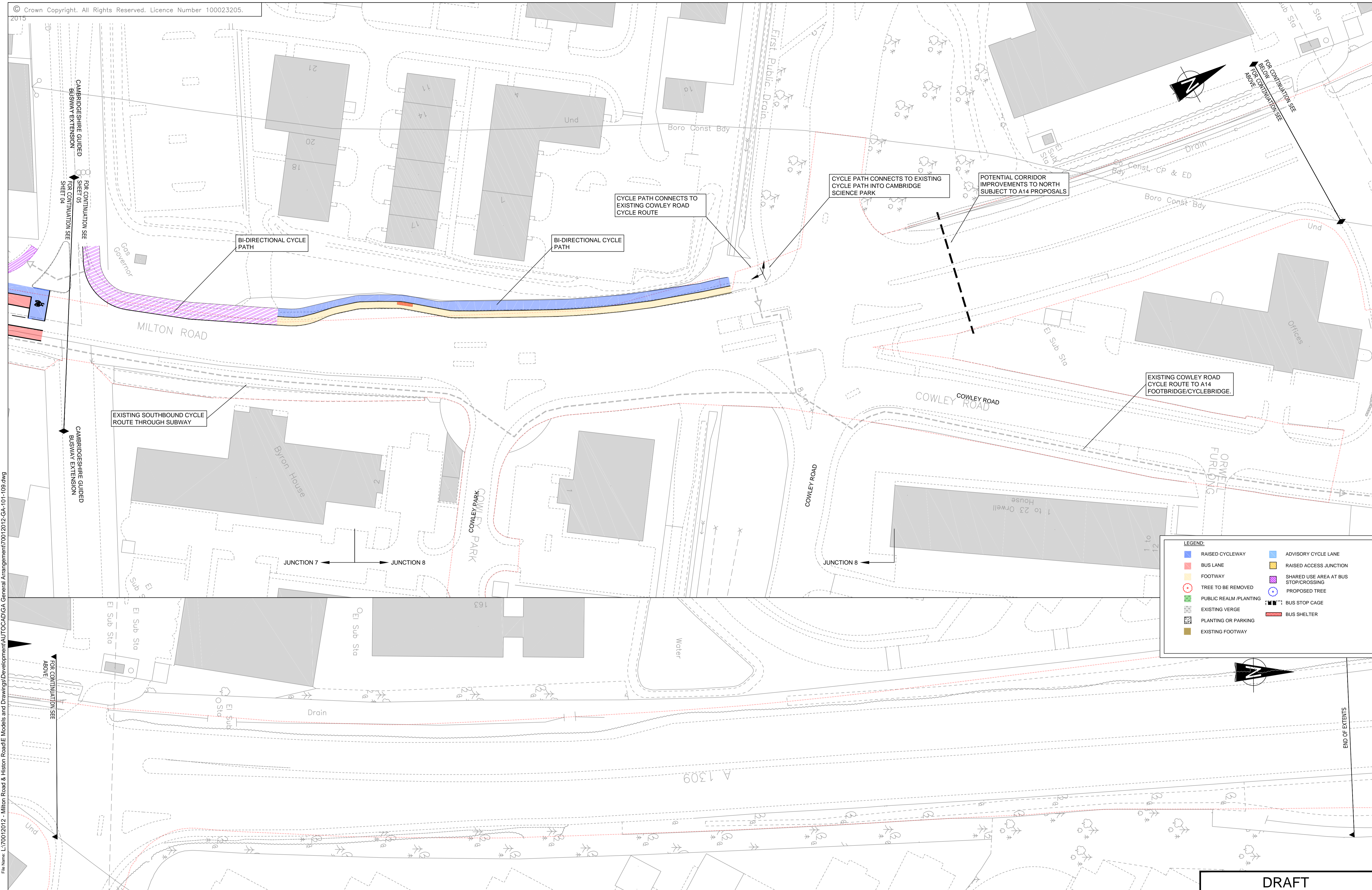
Client:
**MILTON ROAD
CORRIDOR
IMPROVEMENT SCHEME**

Title:
**DO-SOMETHING
OPTION-OUTLINE
DESIGN**

DRAFT

Drawn: GW	Checked: DP
Designed: AKM	Approved: DP
Date: 20/04/2016	Scale: 1:500 @ A1
Project Number: 70012012-GA-105	Sheet: 4 OF 5
70012012-GA-105	70012012-GA-105
	A

© Copyright WSP | Parsons Brinckerhoff



LEGEND:

	RAISED CYCLEWAY		ADVISORY CYCLE LANE
	BUS LANE		RAISED ACCESS JUNCTION
	FOOTWAY		SHARED USE AREA AT BUS STOP/CROSSING
	TREE TO BE REMOVED		PROPOSED TREE
	PUBLIC REALM / PLANTING		BUS STOP CAGE
	EXISTING VERGE		BUS SHELTER
	PLANTING OR PARKING		BUS STOP
	EXISTING FOOTWAY		

File Name: L:\70012012 - Milton Road & Histon Road\Drawings\Development\AUTOCAD\GA General Arrangement\70012012-GA-101-108.dwg
 Log: Westgarth, George
 Plot Date: 19/05/2016 17:04:11

Rev	Date	Description	By	Chk	App
A	20/04/16	ISSUED FOR REVIEW	GW	AKM	DP

Notes:

- ASLs to be 5m deep
- All bus stops to be fully accessible
- 'Unallocated land within highways boundary': indicates additional width beyond standard section profile - opportunity to widen footway/retain existing verge, where applicable
- Widths as per standard section profile unless otherwise stated
- Refer to Stage 2 report for precedent examples:
 - Two-stage right-turn
 - Shared-use areas
 - Bus gate
 - Tiger crossing
 - On-demand cycle signal stage
 - Raised cycleway

6 Devonshire Square
London
EC2M 4YE

Tel: 44-(0)20-7337-1700
Fax: 44-(0)20-7337-1701

Cambridgeshire
County Council

Site/Project:
**MILTON ROAD
CORRIDOR
IMPROVEMENT SCHEME**

Title:
**DO-SOMETHING
OPTION-OUTLINE
DESIGN**

DRAFT					
Drawn: GW	Checked: DP				
Designed: AKM	Approved: DP				
Date: 20/04/2016	Scale: 1:500 @ A1	Sheet: 5 OF 5			
Project Number: 70012012-GA-106	Drawing Number: 70012012-GA-106	Revision: A			
© Copyright WSP Parsons Brinckerhoff					